





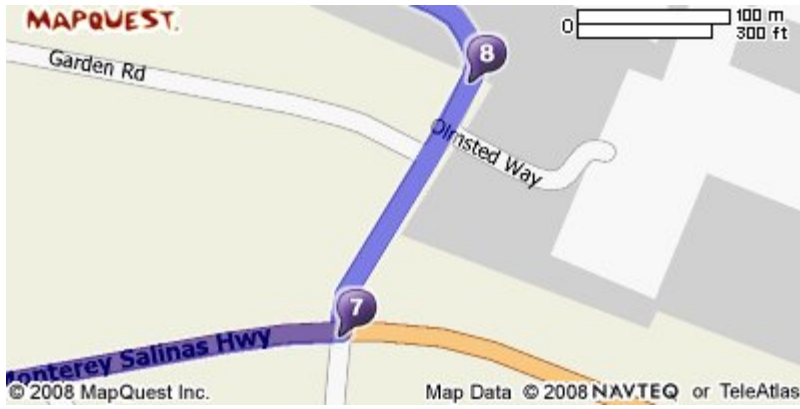


A: Norman Y. Mineta San Jose International Airport (SJC): 1732 N 1st St # 600, San Jose, CA 95112

- | | | |
|---|--|---------|
|  | 1: Start out going NORTHEAST on AIRPORT PKWY toward TECHNOLOGY DR. | 0.4 mi |
|  | 2: Turn RIGHT onto OLD BAYSHORE HWY. | 0.5 mi |
|  | 3: Merge onto US-101 S toward LOS ANGELES. | 52.4 mi |
|  | 4: Merge onto CA-156 W via EXIT 336 toward MONTEREY PENINSULA. | 6.5 mi |
|  | 5: CA-156 W becomes CA-1 S. | 12.7 mi |
|  | 6: Merge onto MONTEREY SALINAS HWY/CA-68 E toward SALINAS. | 1.9 mi |



- | | | |
|---|-------------------------------|--------|
|  | 7: Turn LEFT onto OLMSTED RD. | 0.2 mi |
|---|-------------------------------|--------|



8: OLMSTED RD becomes FRED KANE DR.

0.1 mi



9: End at 200 Fred Kane Dr # 200 Monterey, CA 93940

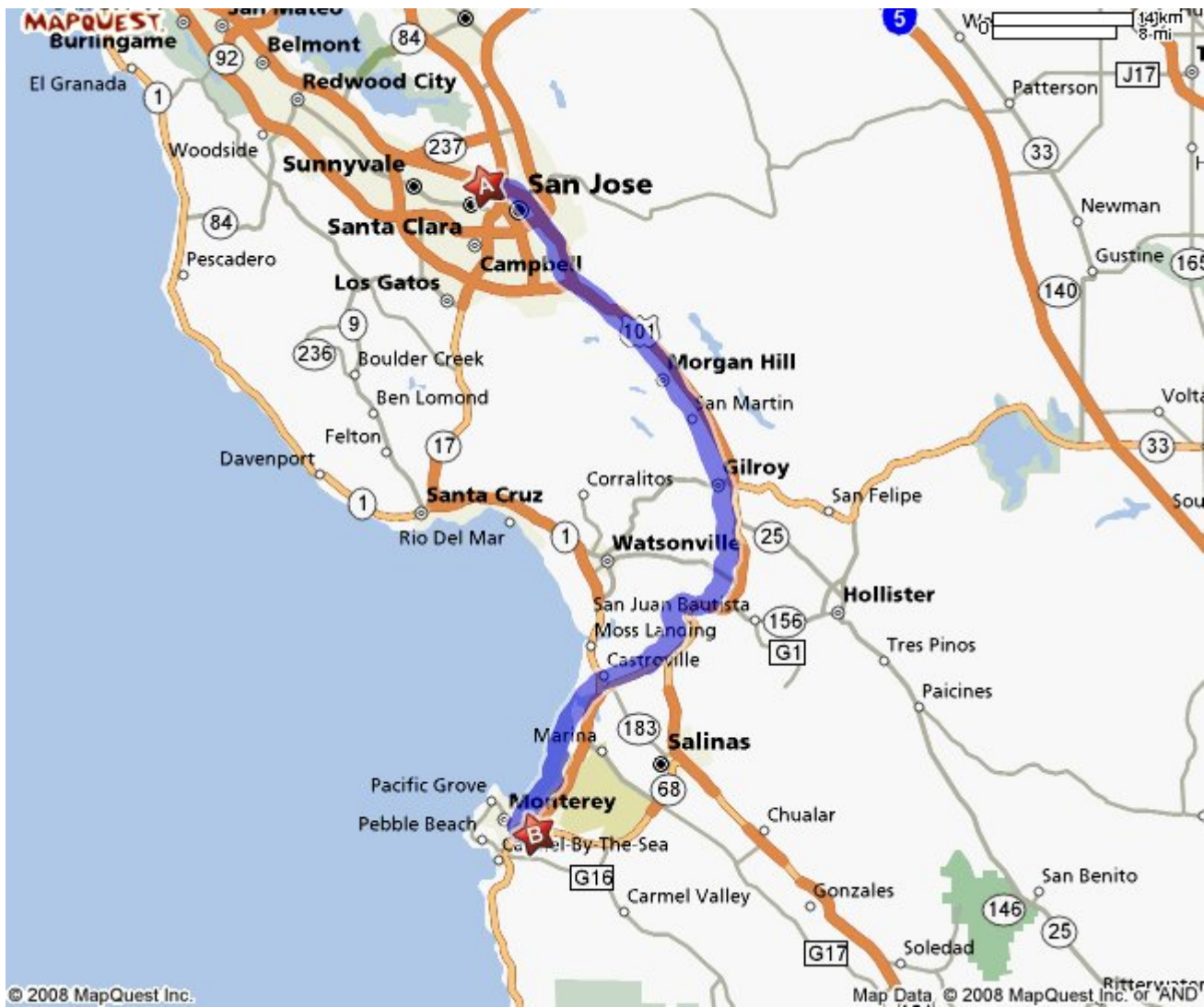


Estimated Time: 1 hour 18 minutes Estimated Distance: 74.66 miles

B: Monterey Peninsula Airport (MRY): 200 Fred Kane Dr # 200, Monterey, CA 93940

Total Time: 1 hour 18 minutes Total Distance: 74.66 miles

Need help on the go? FREE 411 & MapQuest directions from **1-800-FREE411** (1-800-373-3411).



All rights reserved. Use subject to License/Copyright Map Legend
Directions and maps are informational only. We make no warranties on the accuracy of their content, road conditions or route usability or expeditiousness. You assume all risk of use. MapQuest and its suppliers shall not be liable to you for any loss or delay resulting from your use of MapQuest. Your use of MapQuest means you agree to our [Terms of Use](#)